

EARLY COLONIAL SETTLERS OF SOUTHERN MARYLAND AND VIRGINIA'S NORTHERN NECK COUNTIES

[Home](#) [Search](#)
[Find](#)
[Media](#)
[Info](#)

Henry Berry

[Share](#) [Print](#) [Bookmark](#)



♂ 1626 - 1677 (51 years)

[Individual](#)
[Ancestors](#)
[Descendants](#)
[Relationship](#)
[Timeline](#)
[Family](#)
[Suggest](#)
[Personal Information](#) | [Notes](#) | [Event Map](#) | [All](#) | [PDF](#)

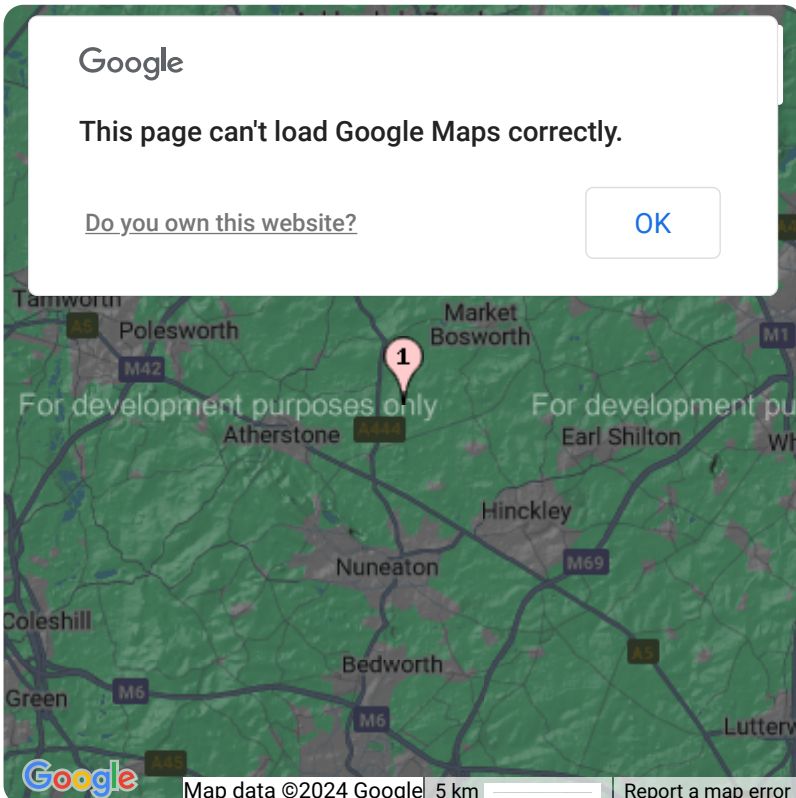
Name	Henry Berry	
Birth	1626	England
Gender	Male	
Death	1677	Occupacia Creek, Old Rappahannock County, Virginia
Person ID	I22522	Tree1
Last Modified	16 Aug 2024	


Father	Virginia Berry	
Relationship	natural	
Family ID	F14751	Group Sheet Family Chart

Family	Anne {Unproven} Pley , b. 1628 d. Aft 1666, Sittingbourne Parish, Old Rappahannock County, Virginia (Age > 39 years)	
Marriage	Abt 1649	Old Rappahannock County, Virginia
Children	<ol style="list-style-type: none"> William Berry, b. 22 May 1650, Sittingbourne Parish, Old Rappahannock County, Virginia d. 5 Feb 1721, Hanover Parish, King George County, Virginia - probate (Age 70 years) [Father: natural] Henry Berry, b. 1652, Sittingbourne Parish, Old Rappahannock County, Virginia d. 7 Oct 1695, St. Mary's Parish, Richmond County, Virginia - Probate (Age 43 years) [Father: natural] John Berry, b. 1665, Sittingbourne Parish, Richmond County, Virginia d. Aft 1700, St. Mary's Parish, Richmond County, Virginia (Age > 36 years) [Father: natural] Richard Berry, b. 1666, Sittingbourne Parish, Old Rappahannock County, Virginia d. 4 Mar 1754, Stafford County, Virginia - inventory (Age 88 years) [Father: natural] 	


	5. <u>Edward Berry</u> , b. 1668, Sittingbourne Parish, Old Rappahannock County, Virginia  d. Aft 1698, Westmoreland County, Virginia  (Age > 31 years) [Father: natural]	
	6. <u>Susannah Berry</u> , b. Bef 1670 [Father: natural]	
Family ID	F12946	Group Sheet Family Chart
Last Modified	16 Aug 2024	

Event Map





Bi
16
En

 = [Link to Google Earth](#)

Notes	<p>o ===</p> <p>1677-1678 Old Rappahannock County, Virginia Deed & Will Book 6, Part 1; [Antient Press]; Page 21-22</p> <p>The last will and testament of HENRY BERRY.</p> <p>Imprimis I will & bequeath my Soule to God from whom I have my first Breath & my body to the Ground to be buried in a decent manner</p> <p>2ly. I will that my loveing Friend, ROBERT PECK, be my Sole Executor & that the sd PECK may act in any case as if I my selfe were in present being</p> <p>31y I will & bequeath to WILLIAM KERTON one Hundred acres of land</p> <p>41y I will that all the rest of my Real & personal Estate be equally divided amongst my & & Children except my Wives thirds & to him that shall have the Girls named JANE STOWE to have two Cows more then the Rest</p> <p>51y I will that JOHN ROLT {sic HOLT?} have one heiffer of two yeares old</p> <p>61y I will that all my Children may have a great Care of the keeping or the sd JANE STONE soe long as she lives & that my Sonne, RICHARD, may have learning as well as the Rest as Witness my hand this 30th of March 1678 (Reall) Enterlined before signing</p> <p>Test JOHN ROLT, HENRY BEREY HANNA MADDING</p> <p>The Deposition of JOHN ROLT aged 50 yeares or thereabouts Averreth that this is the last Will & Testament of HENRY BERRY SENNR. & that he was in perfect memory & further saith not</p> <p>JOHN ROLT Sworne before me ANTHONY SAVAGE Probatr et Recordatr</p>
-------	---

===

RAPPAHANNOCK COUNTY WILLS.

ORDER Book, 1664-1673.

Berry, Henry. 30 March, 1672; {no probate date}

Robert Peck, executor;

William Kerton;

John Holt;

my children;

son Richard;

witnesses John Holt, Hannah Madding.

===

NATIONAL GENEALOGICAL SOCIETY QUARTERLY

BERRY FAMILY BIBLE RECORD, (VA.),

"Date on the tombstone of JOSEPH BERRY {mm: sic Henry} of Berry Plain, King George County, Va., 1677.

His {mm: misses a generation} son related to have been killed by the Indians, leaving a son Thomas Berry who had sons John, Washington, Taylor, and Law. Washington Berry, and daughter Mildred W-Berry who married J. T. Washington.

Thomas Berry, father of the above, married Mildred Washington, daughter of Lawrence Washington.

Lawrence Washington Berry having bought out his brothers, who moved to Kentucky, married Katherine Brooke Hodge, daughter of Charles Hodge of Westmoreland, who came from the Isle of Man.

L. W. B. left the estate to his sons, one of whom-John-held it until his death, when it was sold by his widow.

Katherine B- wife of L. W. was daughter of Charles Hodge and Mary Eliza Rose, daughter of Rev. Charles Rose, son of Robert and Katherine Brooke of Brooks Bank.

Robert was the progenitor of the Roses in this country descended from the Roses of Kilivarock, Scotland

===

1656-1692 Old Rappahannock County, Virginia Will Book; [William Montgomery Sweeny] Wills in the Record Book entitled Wills No. 2, 1677-1682.

26 December, 1676 ; 6 June, 1677.

BUTLER, JOHN, of Westmoreland County, Planter.

To son Thomas my Plantation I now live upon lying & being in the forrest in Quantity of Acres one hundred and fifty to him and his heirs for ever also one Mare filley about Eight Months old my daughter Grace to have the first Mare foale that the said Mare filley shall bring & her increase for ever; also to my son Thomas one brown Heifer about 3 years old having a hole in Each eare Cropt in the Left her & her female increase for ever. My will is that the feather bed I now lie Upon with the furniture thereunto belonging (In Case I now die) Remain in my Wifes possession Soe long as she keeps herselfe Single & Unmarried & afterwards to be delivered Unto my Sonn Thomas in Case she marry. All the rest of my Temporall Estate both Moveables & Immoveables Shall be sold to discharge & pay all my Debts as Shall appeare Lawfully due by me unto any person or persons. To daughter Grace the first Cow Calfe that falls from any of my Cattle to be Recorded for her & her heires for ever. To son Thomas one Small pott of about 3 or 4 gallons. Appoints as his Executors & Overseers of his will Mr Henry Berry of Rappac County & his eldest son Henry.

Wit. JAMES TAYLOR, aged 28 years or thereabouts,

JOHN THOMAS, of Stafford County, aged 32 years or thereabouts. Page 3.

===

Contributed by: James Hughes

URL: <http://www.provenlines.com/hist11a.html>

URL title: Genealogy-Early Virginia Immigrants

Entries below are based on the patent records of Colonial Virginia. Listed by name, date, name of patentee, and location of patent. Source: Extracted from: Early Virginia Immigrants, 1623-1666, by George Cabell Greer, Genealogy Publishing County, Baltimore County, Maryland, Reprint 1998

Berry, Henry, 1650, by Epa. Lawson, ____ Co.

===

The Three Rivers Chronicle

Publication of the Three Rivers Historical Society at Hemingway, S.C. 29554
Volume VII March, 1987 No. 1

William and Sarah Stone of the Northern Neck of Virginia, by Bertha C. Chandler

More on Raph Harper

WKS Bk 10 p 127 Early Virginia Immigrants by Green, p 147/8 lists William Harper brought over to Upper Norfolk County, Virginia 1638 by Epaphroditus Lawson. By investigating birth place of other men brought over by Epaphroditus Lawson suggests Yorkshire, England as place of origin. WKS Bk

===

James Hughes 2005-08-18 15:08:39

Early Virginia Immigrants, 1623 -1666 , Page 32

Berry, Henry, 1655, by John Lawson, Lancaster Co.

===

1668-1671 Westmoreland County, Virginia Deeds-Wills No. 1, Part 1; [John Frederick Dorman];

Pages 43-43a. 10 June 1668. John Welch of Westmoreland County, sawer, to Robert Pecke of same. To secure payment of 4800 pounds of tobacco or soe many foote of plank by the last day of November next. All my personall goods in Verginia.

John Welch

Wit: James Green, Thomas (X) Moulder.

13 July 1668. Robert Pecke doe assign over all my interest unto Henry Berry. Robert Pecke

Wit: James Greene, Henry (X) Berry, Junr.

1 Sept. 1668. Acknowledged.

===

1668-1671 Westmoreland County, Virginia Deeds-Wills No. 1, Part 1; [John Frederick Dorman];

Page 59. 5 9br [Nov.] 1670. William Lypsett and Rebeccah Lypsett authorize William Stork attorney to acknowledge the sale of land which Henry Burge [Berry?] now lives on unto Alexander Doniphan.

William Lypsett

Rebeccah (X) Lypsett

Wit: Thomas Dutton, Henry Putefer.

9 9br [Nov.] 1670. Acknowledged by Mr. William Storke attorney of Wm. and Rebeccah Lypsett.

===

1668-1671 Westmoreland County, Virginia Deeds-Wills No. 1, Part 1; [John Frederick Dorman];

Pages 59-59a. 10 Xbr [Dec.] 1670. Henry Bury [Berry] together with his wife Hannah Bury to John Small of Stafford County, planter. 70 acres ... near a small rune upon the River of Machotick unto the common path bounding upon the land of John Partins

Henry (X) Bury

Hannah (X) Bury

Wit: Andrew Ryan, Henry (X) Burton.

===

1677 Westmoreland County, Virginia Deeds-Wills No. 1, Part 4; [John Frederick Dorman];

Pages 331a-332. 10 Dec. 1670. Henry Berry together with my wife Hanna Berry unto John Small of Stafford County, planter. 70 acres ... unto a small runn upon the River of Machoticke unto the common path bounding upon the land of John Parbin

Henery (I B) Berry

Hannah (H) Berry

Wit: Andrew Exon, Henery (H B) Barton.

14 Dec. 1670. Acknowledged by Mr. William Starke, attorney of Henery Berry.

Robert Nurse, Cl. Cur.

Pages 332-332a. 15 Sept. 1677. Jno. Small of Westmoreland County unto Nehemiah Storke in Westmoreland County. 70 acres ... Have appoynted my loveing freind Mr. Bridges to acknowledge the land.

John Small

Wit: Geo: Stone, Edmon (E H) Hayes.

25 Sept. 1677. Acknowledged by Mr. Anthony Bridges attorne, of John Small.

15 Sept. 1677. I appoynt my loveing freind Mr. Anthony Bridges to acknowledge a sale of land to Mr. Nehemiah Storke. Wit: Randolph (X) Jones, Mathew (X) Wood.

25 Sept. 1677. Acknowledged by Mr. Anthony Bridges attorne, of John Small.

===

p.31. Survey. "Surveyed for Henry Berry the 10th day of May 1671 in Stafford County in the Forrest betwixt the two Rivers of Potomak and Rappa", 550 acres, "beginning at a marked Wm Lips corner tree stand near the said Berrys Line", adj line of Mr James Kaye, etc. signed per me John Alexander

Source:

Fleet, Beverley,

Richmond County records, 1692-1704 : Deed book no. 1, 1692-1693, Deed book no. 2, 1693/4-1696, Deed book no. 3, lost, miscellaneous records, 1699-1704

Baltimore: Genealogical Pub. County, 1961, 117 pgs.

===

1656-1662 Old Rappahannock County, Virginia Deed Book 1, Part I; [Antient Press]; Page 15 {1657}

TO ALL TO WHOM these presents shall come I EDWARD DIGGS Esqr.

Governour & Capt. General of Virginia send greeting in our Lord God Everlasting Whereas &c Now know ye that I the said EDWARD DIGGS Esqr. do with the Consent of the Council! of State accordingly give & grant unto HENRY BERRY One hundred & forty acres of land situate lying and being in the County of LANCASTER (missing) of OCCUPACON CREEK heginning at a marked (missing) the side of a Branch of the (missing) runneth for breadth North East by East parallel to the said Branch 149 purches thence for length (missing) West by North 160 purches nigh the miles end (missing) thence So. West by West 140 purches South East by South 160 purches to the place where it first began the said land being due unto the said HENRY BERRY by & for the transportacon of (missing) persons into this Collony whose names are in the Records menconed under this Pattent To Have & To Hold provided the said HENRY BERRY his heirs or assignes shall plant or Seat or cause to be seated the said land within three years (missing) shall be lawfull for any Adventurer or Planter to make choice of the same Given at JAMES CITY under our hands this 27th of February

EDWARD DIGGS

W. CLAIBORNE Secr.

I HENRY BERRY do assigne & make over all my right title & Interest of the within Pattent unto WILLIAM HALL his heirs or assignes for ever (I doe oblige) my self my heirs & assignes to save and keep harmless (the said HALL agt. all person & persons wtsoever) (who may) or shall lay claim thereunto (missing)(according to a survey) made by MR MOSELEY or (missing BERRY shall redeliver or cause to be redelivered (missing) and to acknowledge it in Court

Witness FRANCIS FELTHOUSE, HENRY BERRY

I WILLIAM HALL assigned (missing) LAWSON his heirs or assignes for Ever Witness my hand this first day of January 165-

Witness EDWARD BUN, WILLIAM HALL

HENRY BERRY

===

1656-1662 Old Rappahannock County, Virginia Deed Book 1, Part I; [Antient Press]; Page 36

KNOW ALL MEN by these presents that I JOHN WEIR of the County of Rappa. Planter for the valluable consideracon by me in hand received have

sold unto HENRY BERRY his heirs & assigns for ever (a parcell of land) known by the name of the Bottom of Mr. LAWSONS NECK the said land being part of (missing) formerly purchased by me of WILLIAM CLAPPHAM JUNR. being thus bounded beginning at (missing) NECK at the marked trees bounding the said land from the land that Mr. LAWSON is now living on (missing) extending downward betwixt two marshes to the bottom of the said Land buttin upon OCCUPACON CREEK (missing) Land I Warrant unto the said BERRY & his heirs from me my heirs or any person (or persons whatsoever claiming) the said land by or from me In Witness whereof I sett my hand this 26th of October 1658 in presence of FRANCIS WEIR, WEIR Seal

PETER CORNEWELL

Agreement of HENRY PERRY {sic Berry} to erect certain houses for Mr, JOHN WEIR dated Oct. 26 1658. Witnessed by FRANCIS WEIR & PETER CORNWELL. Recorded November 1658 by ANT: STEPHENS C. Cur. (Much mutilated & not copied)

===

1656-1662 Old Rappahannock County, Virginia Deed Book 1, Part I; [Antient Press]; Page 43 - 44

KNOW ALL MEN by these presents that whereas there were divers titles pretended unto a parcell of land containing six hundred acres lying in the freshes of RAPPAHANOCK RIVER formerly granted to THOMAS LUCAS of Rappahanock by Pattennt dated the seventh day of June 1652 & by him since assigned to THOMAS HAWKINS of Rappahannock aforesaid & since granted unto HENRY BERRY (missing) by him sold unto Mr. WILLIAM JOHNSON now for the avoiding of suits & controverseys it is agreed by the said parties that the land shall be devided according to Articles of Agreement interchangeably subscribed by the parties above said Now according to said Articles (I THOMAS HAWKINS) (missing) abovesaid with the consent (of MARY my Wife do) grant & convey unto WILLIAM JOHNSON his heirs or assigns for ever the upper three hundred (part of the said) six hundred acres & do warrant the same against us THOMAS & MARY & (all persons) claiming by from & under them in Witness whereof we the said THOMAS have hereunto set my hand & seal dated May the 4th day 1659

in presence of ANDREW GILSON, THOMAS HAWKINS

CLEMENT HERBERT MARY HAWKINS

KNOW ALL MEN by these presents that whereas there were divers titles pretended to a parcell of land containing Six hundred acres lying in the freshes of RAPPAHANOCK RIVER formerly granted to THOMAS LUCAS of Rappahanock by Pattennt dated the Seventh day of June 1652 & him assigned to THOMAS HAWKINS of Rappahanock aforesaid & since granted to HENRY BERRY (missing) & by him sold unto Mr. WILLIAM JOHNSON now for the avoiding of further suits & controveseys it is agreed by the said parties that the said land shall be devided according to Articles of Agreement interchangeably subscribed by the parties abovesaid Now according to the said Artickles we the said WILLIAM JOHNSON & HENRY BERRY with the consent of our Wives do by these presents grant unto said THOMAS HAWKINS his heirs & assigns for Ever the lower three hundred acres part of the said six hundred acres & do warrant the same against us the said JOHNSON & BERRY & their Wives & heirs & all claiming under them In Witness whereof we the said JOHNSON & BERRY have hereunto set our hands & seals this 4th day of May 1659

Witness ANDREW GILSON, WILLIAM JOHNSON

C(missing) HERBERT HENRY BERRY

(Missing) THOMAS HAWKINS of Rappahanock & MARY his Wife have confirmed unto Mr. (HENRY BERRY) of the place aforesaid three hundred acres of land being part of six hundred acres (missing) formerly in controvesy between the said JOHNSON, HAWKINS & BERRY (missing) with the consent of my Wife do confirm the same unto the said BERRY from me my heirs & assigns for ever & do warrant the same from us & our heirs & all claiming under them. In Witness whereof the said JOHNSON have hereunto set his hand & seale (missing) 4th May 1659

WILLIAM JOHNSON

Names of witnesses destroyed

===

1656-1662 Old Rappahannock County, Virginia Deed Book 1, Part I; [Antient

Press]; Page 92 - 93

I HENRY BERRY with the consent of my Wife assigne & make over unto JOHN JENNINGS his heirs & assignes all my right in the within menconed conveyan ce & land therein menconed & the Pattent for the same. In Witness whereof I have hereunto sett my hand this 28th day of April 1660

Testebus JOHN CATLETT, HENRY BERRY

EDWARD EWRE

===

1656-1662 Old Rappahannock County, Virginia Deed Book 1, Part I; [Antient Press]; Page 92 - 93

I HENRY BERRY with the consent of my Wife assigne & make over unto JOHN JENNINGS his heirs & assignes all my right in the within menconed conveyan ce & land therein menconed & the Pattent for the same. In Witness whereof I have hereunto sett my hand this 28th day of April 1660

Testebus JOHN CATLETT, HENRY BERRY

EDWARD EWRE

===

1656-1662 Old Rappahannock County, Virginia Deed Book 1, Part I; [Antient Press]; Page 93

KNOW ALL MEN by these presents that I ANN BERRY do authorize Mr. JOHN CATLETT my true & lawful Attorney in my name & absence to acknowledge in Court my consent in the assignmt. of a tract of land which my Husband hath made over unto JOHN JENNINGS In Witness whereof I have hereunto sett my hand this 28th April 1660

EDWARD EWRE ANN BERRY

THESE PRESENTS Witness that I JOHN JENNINGS do assigne all my right title of the within (missing) of Sale & the parcell of land menconed to HENRY BERRY his heirs or assignes for Ever & further to procure my Wiles assent to the said assignment & to acknowledge the same in Court within the time lymetted by the Act after the date (missing) my hand this 12th June 1659
Test JOHN CATLETT Signnd. JOHAN JENINGS

KNOW ALL MEN by these presents that I MARGARETT JENINGS do authorize Mr. JOHN CATLETT my true & lawful! Attorney in my name & absence to acknowledge in Court my consent to the assignment of a tract of land which my Husband hath made over unto HENRY BERRY. In Witness whereof I have hereunto sett my hand this 28th April 1660
Witness' signatures destroyed MARGARET JENNINGS

KNOW ALL MEN by these presents that I HENRY BERRY for a valluable consideracon of Fifteen hundred pounds of tobacco (missing) already received have bargained & sold unto WILLIAM HARPER a parcel of land which was formerly purchased by JOHN JENNINGS of WILLIAM HALL & purchased by the said BERRY of the said JENNINGS his heirs & assignes for Ever the said parcell being that which lieth next to the Creek side & adjoynin g to the land of WILLIAM HALL & begineth at a pocickery by the Creeks side & thence South East to a white Oak by a Swamps side & then along the Swamps side unto the lyne that devideth that from the land of WILLIAM HALL & further by these presents I HENRY BERRY do bind myself my heirs & admrs. to save & keep harmless the said WILLIAM HARPER from all molestations ariseing by any person or persons that may lay claime thereunto. In Witness whereunto I have sett my hand & seal this 30th April 1660

Testehus JOHN CATLETT The mark of HENRY BERRY

VALLENTINE ALLEN

KNOW ALL MEN that I ANN BERRY do authorize Mr. JOHN CATLETT my Attorney in my name & absence to acknowledge in Court my consent to the Bill of Sale which my Husband hath made unto WILLIAM HARPER. In Witness whereunto I have sett my hand this 30th April 1660

Test: VALENTYNE ALEN ANN BERRY 0 her mark

===

1672-1674 Old Rappahannock County, Virginia Deed Book 5, Part I; [Antient Press]; Page 179-180

BE IT KNOWNE unto all men by these presents that I HENRY BERRY for a

valuable consideration of Fifteen hundred pounds of Tobacco in hand received have sold unto 'WILLIAM (SHARPE - crossed out) HARPER a parcell of land which was formerly purchased by JOHN JENNINGS of WILLIAM HALL & purchased by the said BERRY of the said JENNINGS his heirs & assigns forever the said parcel being that wich lyeth next to the Creeke side and adjoining the land of WILL HALL wch was & beginning Pockikory by the Creeke side and thence South East to a white Oake by a Swamp side and then about the Swamp side unto the line that divideth it from the land that was WILLIAM HALLs and further by these presents I HENRY BERRY doe bind myself my heirs and admrs to save and keepe harmless the said WILLIAM HARPER his heirs or assigns from all incumbrances & doe warrant the said land from me my heirs and assigns unto the said WILLIAM HARPER his heirs or assigns wth warranty from all persons whatsoever In Witness whereof I have set my hand & seale this llth day of Decembr, 1673

Test GEORGE PLAY, HENRY BERRY
ROBERT PLAY

Recognitr in Cu Com Rappa 4 die March 1673/4

BE IT KNOWNE unto all men that I MARY HARPER Widow have made and deputed my Trusty Friend ROBERT PLEY my true and lawfull attorney for me and in my name & stead to take an acknowledgement of HENRY BERRY for a parcell of land sold by the said BERRY unto my Son WILLIAM HARPER and what my said Attorney shall lawfully doe in the premises to be so good and effectual in Law as if I had done the same myself As Witness my hand & seale this 6th day of January 1673/4

Test JOHN SAVAGE, MARY HARPER
DAVID ROWCE

Mr, JAMES KAY I pray in Rappa Court acknowledge a Deed of Sale from me to WILLIAM HARPER his heirs or assigns or Attorney this Letter was made for the former consideration but by meaning by the former Deed was to him his heirs soe to all intents and purposes in as ample manner as if it had been done precicely according to Law & for so doing this shall bee your Warrant from

Test WILLIAM KAY HENRY BERRY

===

1674-1676 Old Rappahannock County, Virginia Deed Book 5, Part II; [Antient Press]; Page 244-245

NOW KNOW YEE that I HENRY BERRY of the County of Rappa doe for a good and valuable consideration already in hand by me received doe for myself my heirs firmly by these presents sell CHRISTOPHER EDRINGTON of the one party and THOMAS EVEREST of the other party them their heirs and assigns forever Three hundred and fifty acres of land lying in the Forest in the County of STAFFORD beginning at Mr. HAYS corner tree and soe runing to Mr. BUNBURY Pine and soe to Mr. LANEs corner tree thence No. to Mr. HINSON PRICE and thence W. till you come to FRANCIS HAILES Pine and thence Southerly to Mr. HAYS Pine and thence No. along the said HAYS Pine to the last mentioned tree to have and to hold the said land with all Priviledges belonging from the claime of any persons with warranty from time to time and at all times to the true pformance hereof I doe bind myself my heirs to fulfill the contcnts and in case the Deeds of Sale is not good in Law I doe engage to give another when thereunto required and likewise to acknowledge the same in Court and I have hereunto sett my hand and seale this 28th day of September 1674

in presence of us JOHN PHILIPS HENRY BERRY
EDWARD JONES

Recognitr in Co Cur Rappa 4 die 7bris 1674

===

===

1662-1664 Old Rappahannock County, Virginia Deed Book 1, Part II; [Antient Press]; Page 197-198

KNOW ALL MEN that I HENRY BERRY of the Parish of Sittingbourne in the County of Rappahanock in Virginia have for good causes sold all my right and interest of two hundred acres of land or thereabouts being in the County of Rappahanock unto GEORGE PLEY of the same County his heirs & assignes which land boundeth Beginning at a Pocickery upon the South side of OCCUPATION CREEK from thence to marked white Oak neer upon ESE

and from thence to a Swamp leading neer upon S. to a cross lyne parting Mr. HALLs and this Devident above expressed paralell by that Lyne to the North West lyne parelel by the North West lyne to the Creek againe To have and to hold to him the said GEORGE PLEY his heirs or assignes with all profits in as large manner as it was given unto me the said HENRY BERRY by a Conveyance granted from Mr. HALL to JOHN JENNINGS & from the said JOHN GENINGS granted to me the said HENRY BERRY the assignment bearing date the first of September 1658 containing two hundred acres I the said HENRY BERRY doth oblige my self that said GEORGE PLEY shall enjoy every part of the land aforesaid for Ever without hindrance of any persons & furthermore I ingage my self my heirs to acknowledge the sale in the County Court of Rappa. to the said GEORGE PLEY In Testimony of the truth I have sett my hand and seale this third of November 1662 in presence of ROBERT PLEY, HENRY BERRY

RICHARD GOODE

KNOW ALL MEN that I Anne BERRY the Wife of HENRY BERRY of the County of Rappahanock do hereby acknowledge to have received of GEORGE PLEY full satisfaccon for my Dower of Two hundred acres of land on which I do give my free consent to the sale hereof and do appoint JOHN WEIGHT my Lawfull Attorney for me to acknowledge the Sale in the County Court of Rappahanock and do hereby ingage to confirme what my said Attorney shall do in the premises In Witness I hereunto sett my hand & seale the 3 of November 1662 in presence of

ROBERT PLEY,
RICHARD GOODE
Anne BERRY

===

1668-1670 Old Rappahannock County, Virginia Deed Book 4, Part I; [Antient Press]; Page 40-42

TO ALL TO WHOM these pntes shall come I SR, WILLIAM BERKELEY Knt. Govr. Capt. Genrll. of Virginia send Greeting in our Ld. God Everlasting. Whereas by Instrucons from the Kings Most Excellt. Maty directed to mee & the Councell of State his Maty was graciously pleased to Authorize mee the sd Govr. & Councell to grant Pattents & to assigne such proporcons of land to all Adventurers & Plantrs. have been usuall heartofore in the like case either for Adventurers of money or Transportacon of people into this Colony according to a Chartr. of Ordrs. from the late Treas. & Company and that the same proporcon of fifty acres of land bee graunted or assigned for every pson transported hither since Midsummer 1625 and that the same course bee continued to all Adventurers & Plantrs. untill it shall be otherwise determined by his Maty. NOW KNOW YEE that I the sd WM. BERKELEY Knt. &c. with the consent of the Coun cell of State accordingly give & graunt unto HENRY BERRY Six hundred acres of land Leing upon the South side & in the Freshes of Rappa. River and Beginneth at the South East Lyne of CLEMT. HERBERT extending by or nigh the River side crossing & running up the Creeke 150 pches S. E. thence into the woods S, W. 640 pches thence N. W. 150 pches and lastly N E. by the land of CLEMT. HERBERT to the place it begann the sd land being due unto the sd HENRY BERRY by & for the Transportacon of Twelve persons into this Colony whose names are on the Records menconed underneath this Pattent To Have & To Hold &c. To bee Held &c, yielding & payeing &c, Provided &c, dated this 8th day of Aprill 1664 in the sixteenth year of the reigne of our Sovereigne Ld. KING

CHARLES the Second
WM. BEVERLEY

KNOW ALL MEN by these pntes that I HENRY BERRY of MACHOTICK {Westmoreland County Va} Planter doe for mee my heirs (this entry is very faded but is to set over his right & title of the above pattent to JOHN BARROW dated the 12th day of December 1668. ANTHONY BRIDGES and ROBERT PECK are Witnesses).

KNOW ALL MEN by these pntes that I HENRY BERRY of MACHOTICK doe heerby constitute & appoynt Mr. ANTHONY BRIDGES of APPOMATTOX my lawfull Attorney for mee in my behalfe to acknowledge a sale of land formerly made by me the sd BERRY to JOHN BARROW his heirs &c. as specified in the Bill of Sale being fifteen hundred acres, Witness my hand & seale this

22d Decembr, 1668 signum

Test ROBERT PECK sign um HENRY BERRY

Recordatr. in Com Rappa. Xth Die 1668

KNOW ALL MEN by these pntes that I HENRY BERRY have upon severall good causes and consid in hand recd have from me my heirs bargained and sold unto JOHN BARROW of the Freshes of the County of Rappa or his heires fifteen hundred acres of land in the Freshes of the Rappa. Bounding upon THOMAS LUCAS JUNR. & CLEMT. HERBERT the sd HENRY BERRY warranting the sd land from any person whatsoever unto which pntes I have hereunto sett my hand & Seale the 14th day of March 1662.

Test THOMAS FOGG HENRY BERRY

CHRISTOPHER BLACK BOURNE is marke

Recognitr, in Cur Com Rappa. 3d Die Februy 1668

===

1672-1674 Old Rappahannock County, Virginia Deed Book 5, Part I; [Antient Press]; Page 344-345

TO ALL CHRISTIAN PEOPLE to whom these presents shall come I ADAM WOFENDALE of Rappa County in Virginia Planter send Greeting in or. Lord God Everlasting Now Know yee that I the said ADAM WOFENDALE have for the valluable consideration of three thousand pounds of tobacco and casque in hand received given sold and confirmed unto THOMAS GRIMSLEY of the said County his heirs or assigns forever Two hundred acres of land being part of a Pattent of One thousand and fiftie acres of land taken up between WILLIAM BALTROP and JAMES GREEN and FRANCIS LEWIS scituate lying and being in the FOREST on the North side of RAPPA RIVER and in the Freshes thereof beginning at a white Oak standing neare the runne of the great swamp runing on the back side of my now dwelling house and up the said Swamp for length and towards HENRY BERRYS for breadth to have and to hold all & every parte and parcell of said Two hundred acres of land to him his heirs and assigns forever without any the lett or eviction of me the said ADAM WOFENDALE or of any persons whatsoever and I doe further for myselfe my heirs agree with the said THOMAS GRIMSLEY his heirs and assigns that I will warrant to them the said land and alsoe will save harmless and also defend them in the premises against the claime of any persons wtsoever and will acknowledge and cause my Wife to acknowledge the sale of the said Land in the County Court of Rappa upon reasonable request at my own proper Charge that it may be there recorded according to usuall forme and that I will upon request make further assurance to them of the said land as they or any of them learned in the Law shall advise he or they being at the charge thereof and will doe all things necessary for the further assurance of the said land to him his heirs or assigns unto the true performance of all the fore recited prmises I doe hereby bind myselfe my heirs. In Witness whereof I have hereunto sett my hand & seale this 22 day of Aprill 1676 Lastly it is agreed that the said THOMAS GRIMSLEY at his own charge lay out the said two hundred acres of land

in presence of JAMES KAY. ADAM WOFENDALE

ROGER COOKE HONOR WOFENDALE

Recognitr in Cu Com Rappa 3 die May 1676

===

1682-1686 Old Rappahannock County, Virginia Deed Book 7, Part I; [Antient Press]; Page 111

HENRY BERRY doe give to JOHN BOWLER one Cow and her increase to him and his heires forever marked as followeth (vizt) a crop & undr: keel on the left eare and a crop and swallow fork on the right eare as Witness my hand this 7th May Ano 1684

Test. THO: NEW HENRY BERRY

Recordatr in Cur Rappa: xxii die May 1684

===

1693-1694 Richmond County, Virginia Deed Book 2; Part 1 [Antient Press]; Page 31)

Surveyed for HENRY BERRY the 10th day of May 1671 in STAFFORD County in the FORREST betwixt the two Rivers of POTOMAC & RAPPA: Five hundred and Fifty acres of Land beginning at WM, LIPS Corner tree standing near the said BERRYS line extedning So: 240 poles to a white Oak, thence West Southwest 68 perch to a white Oak, thence North West 8 perch to a white Oak; thence West South West 35 perch to an old marked red Oak.

from thence North North West 460 perch to a white Oak standing in Mr. JAMES RUYES line, thence North 40 perch North North East 86 perch to the line of another parcell of Land of the said BERRY and others, and from thence South East and by East 260 perch, finally South South East 164 perch to the first station including the above said Quantity
p me JOHN ALEXANDER

KNOW ALL MEN by these presents that I RICHARD BERRY of the County of Rich mond do for a good & valuable consideration in hand received do for me my heirs or assigns firmly sell unto RALPH WHITTON of the County aforesaid his heirs or assigns forever Two hundred and fifty acres of land with my Plantation lying within a Survey of Five hundred and fifty acres of Land beginning at WILL: LIPPS corner tree thence to SIMSONS and binding upon JAMES REY and binding upon my Brother, HENRY BERRY, and ROBERT PECK; To have and to hold the said Land with warranty from me my heirs or assigns and from the claim of any persons whatsoever at all times forever to him and his heirs forever and to the true performance hereof I have hereunto sett my hand and seal this 12th day of March 1693/4

Signed sealed & delivered in presence of us

JAMES STROTHERS, RICHD BERRY

WM: BERRY

Recognitr: in Cur Com Richmond 6 die Junii 1694 et recordr: 28th die (BERRY Power of Attorney) KNOW ALL MEN by these presents that I RICHARD BERRY of the County of Richmond do ordain and appoint JOSHUA DAVIS true and lawfull Attorney for me and in my name to acknowledge one Conveyance of Land to RALPH WHITTON in the County Court above mentioned holding firm and stable what my said Attorney shall do in as full force as if I myself were personally present. As Witness my hand this 13th day of March 1693 /4

Test WM BERRY RICHD BERRY

RICHD GRUBS

Recordr Test WM COLSTON, Cke

(HENRY BERRY to RICHD: BERRY Relinquishmt)

KNOW ALL MEN by these presents that I HENRY BERRY of the County of Richmond do relinquish all my right and interest of one tract of land formerly taken up by my Father to my Brother. RICHARD BERRY, from me my heirs or assigns forever As Witness my hand and seal this 12th of March 1693/4

Test JOHN BERRY HENRY BERRY

ADAM WOFFENDALL

Recordr. Test WM: COLSTON, Cle

===

James Hughes 2005-08-22 17:52:55

TOKMAKIAN-HAINES Family

2 November 1724

WILLIAM PECK, no warrant, date from 8 October 1724 - 2 November 1724; 591 acres; 141 acres waste land and residue being part of a patenent to HENRY BERRY, ROBERT PECK and JOHN WELSH for 550 acres ye last of December 1667. Said PECK now being in actual possession of 450 acres of ye said patent which is included in this survey, ye residue possessed by HENRY BERRY; on DOOG SWAMP, a HUCKLEBERRY SWAMP, the WADING PLACE; adjoining SAMUEL DISHMAN. Surveyed by JOHN SAVAGE. [Virginia Northern Neck Land Grants, 1694-1742, Gertrude e. Gray, 1987, Genealogical Pub.Co.Inc.]

Deed, Berry to Pley, Witness R. Goode, 3 November 1662

===

Contributed by: James Hughes

Email: jimony2@yahoo.com

URL: <http://xpda.com/family/ind02331.htm>

URL title: Rowland Lawson

Note:

Certificates for land with names of head rights from Lancaster county, Virginia original county records: Mr. Rowland LAWSON, Head rights: Hen: Berry, Patrick Cleashe [?], Sarah TURNER, Eliz: Sachell, Wm. Wilkinson,

Geo. Goodale, Jno. Marshall. Also two more, Daniell Cooper and Katherine English. [One name is illegible.] 6 Feby 1654. Milnor Ljungstedt, The County Court Note Book (Baltimore: Genealogical Pub. County, 1972) John CONE, 470 acs. Lancaster County, 20 Sept. 1669, Page 280. Adj. Abra. BONNISON (BONYSON), neare the head of Tabb's Cr., to Sw. of Nantipoyson Cr., both Crks. issuing out of Fleet's Cr., to land of Rowland LAWSON, to Mr. Robert GRIGGS, by Mr. Tho. CHETWOOD ... Nell Marion Nugent, Cavaliers and Pioneers, Volume II: 1666-1695 (Richmond: Virginia State Library, 1977), 71. [68] Nov 1672 (p.24) tithle list - Rowland LAWSON -

===

Contributed by: James Hughes

URL: http://www.shirleyassociation.com/OldShirleySite/lancaster_county_virginia.htm

URL title: Lancaster County Virginia

Note:

1669 Thomas Shirley and John Flower, witnesses will of John Nicholls Exc. Stephen Chilton, John Berry.

===

1655-1664 Cavaliers and Pioneers, Patent Book No. 4; [Nell Marion Nugent]; Page 341

HENRY BERRY, 140 acs. Lancaster Co., 27 Feb. 1656, Page 74, (109). On S. side of Occapason Cr., running nigh miles end of Richard Lawson &c. Trans. of 3 pers: Jno. Humphreys, Peeter Hamlin, Ralph Perry.

===

1662-1666 Cavaliers and Pioneers, Patent Book No. 5; [Nell Marion Nugent]; Page 440

JOHN PHIPPS, 600 acs. on S. side & in the freshes of Rappa. Riv., 15 June 1665, Page 138, (4). Beg. at S.E. limit of land of Clement Herbert, crossing Puamunaremo (?) Cr. Granted to Henry Berry, by him deserted & now granted by Genl. Ct. 28 Nov. 1663 & further due for trans. of 12 pers: Wm. Rosse (or Roffe), Jno. Jobson, Fenet Williams, Francis Newman, Jno. Heyward, Jno. Henrick, Robt. Stone, Mary Stone, Jno. Barnett (or Burnett), Saml. Emmett, Susan Hunt, Ann Plaistor

===

1662-1666 Cavaliers and Pioneers, Patent Book No. 5; [Nell Marion Nugent]; Page 442

HENRY BERRY, 600 acs. upon S. side & in the freshes of Rappa. Riv., 8 Apr. 1664, Page 147, (17). Beg. at S.E. limit of land of Clement Herbert, extending nigh the Riv., crossing Puamunvein (?) Cr. &c. Trans. of 12 pers: Jno. Berry, Hump. Tabb, Wm. Cole, Mary Jones, Arthur Wise, Rich. Wright, A Negro, Wm. Stevens, Peter Newell, Mary Wms (Williams), Susan Stone, Peter Gill.

===

1662-1666 Cavaliers and Pioneers, Patent Book No. 5; [Nell Marion Nugent]; Page 508

GEORGE PLEY, 225 acs. Rappa. Co., upon Occupason Cr., 20 Feb. 1662, Page 353, (372). Beg. by the Cr. side, running S.E. by S. &c. to land of Wm. Hall, thence S.W. by W. &c. Said land purchased of Henry Berry.

===

1666-1679 Cavaliers and Pioneers, Patent Book No. 6; [Nell Marion Nugent]; Page 26

MR. ROBERT KING, 395 acs. Staff. Co.; bet. Rappa. & Potomack Rivs., 31 Dec. 1667, Page 94. Beg. at land surveyed for Henry Perry (Berry), Robert Peck & Jno. Welch &c. to Mr. Francis Hale his cart path &c. Trans. of 7 pers: Thomas Grooby, Margaret Woory, Mary Smith, Edmond Westborne, Tho. Bressey, Lawrence Caps, Davy Herbert.

===

1666-1679 Cavaliers and Pioneers, Patent Book No. 6; [Nell Marion Nugent]; Page 26

HENRY BERRY, ROBT. PECK & JOHN WELCH, 550 acs. Staff. Co., betwixt, Poromack & Rappa. Rivs., 31 Dec. 1667, Page 94. Trans. of 11 pers: Leonard Tucker, and his wife, Nicho. Mires, John Moore, John Kendall, Ann Wilson, John Crock. Note: The reminder of these rights being transferred from a pattent of Vincent Young's, dated 18 Mar. 1662 for 200 acs., being

surveyed out by an ancient pattent.

===

1666-1679 Cavaliers and Pioneers, Patent Book No. 6; [Nell Marion Nugent]; Page 178

HENRY BERRY, 550 acs., Staff. Co., bet, Rappa. & Potomack Rivers; beg. at William Lippitt's cor; to Symons' oake; to Arnold's; & adj. Mr. James Key: & his own land. (Note: Record unfinished.) Page 616.

===

1666-1679 Cavaliers and Pioneers, Patent Book No. 6; [Nell Marion Nugent]; Page 178

HENRY BERRY, 428 acs., Rappa. Co.. adj. Mr. Robert King; Mr. Bunberey; Mr. Francis Hales; & Mr. James Keyes land; by a Cart path at end of Mr. Robert King's head line; to Mr. Howsend's line; to Hayles; &c. (Record unfinished.)

===

James Hughes 2005-08-22 09:16:45

URL (Click on link) http://lvaimage.lib.va.us/cgi-bin/GetLONN.pl?first=109&last=&g_p=P4&collection=LO Patent

Title Berry, Henry.

Publication 27 February 1656.

Other Format Available on microfilm. Virginia State Land Office. Patents 1-42, reels 1-41.

Note Location: Lancaster County.

Description: 140 acres on the South side of Occapason Creek.

Source: Land Office Patents No. 4, 1655-1664, Page 109 (Reel 4).

URL (Click on link) http://lvaimage.lib.va.us/cgi-bin/GetLONN.pl?first=616&last=&g_p=P6&collection=LO Grant

Title Berry, Henry.

Other Format Available on microfilm. Virginia State Land Office. Patents 1-42, reels 1-41.

Note Location: Stafford County.

Description: 550 acres in the forrest betwixt the too Rivers of Potowmack Rappahannock, adjoin- ing William Lippitt.

Source: Land Office Patents No. 6, 1666-1679 (pt.1 & 2 p.1-692), Page 616 (Reel 6).

URL (Click on link) http://lvaimage.lib.va.us/cgi-bin/GetLONN.pl?first=94&last=&g_p=P6&collection=LO Patent

Title Berry, Henry.

Publication 31 December 1667.

Other Format Available on microfilm. Virginia State Land Office. Patents 1-42, reels 1-41.

Note Location: Stafford County.

Grantee(s): Berry, Henry; Peck, Robert; and Welch, John.

Description: 550 acres in the forrest between Pothomaok and Rappahanock Rivers.

Source: Land Office Patents No. 6, 1666-1679 (pt.1 & 2 p.1-692), Page 94 (Reel 6).

URL (Click on link) http://lvaimage.lib.va.us/cgi-bin/GetLONN.pl?first=616&last=&g_p=P6&collection=LO Grant

Title Berry, Henry.

Other Format Available on microfilm. Virginia State Land Office. Patents 1-42, reels 1-41.

Note Location: Rappahannock County (extinct).

Description: 428 acres on the South East side with Robert Kings land and on the North side with Bunberrys land, and on the West side with Francis Hales land and on the South by East side of James Keyes land.

Source: Land Office Patents No. 6, 1666-1679 (pt.1 & 2 p.1-692), Page 616 (Reel 6).

===

URL (Click on link) http://lvaimage.lib.va.us/cgi-bin/GetLONN.pl?first=372&last=&g_p=P5&collection=LO Patent

Title Pley, George.

Publication 20 February 1662.

Other Format Available on microfilm. Virginia State Land Office. Patents 1-42, reels 1-41.

Note Location: Rappahannock County (extinct).

Description: 225 acres on Occupasion Creek; adjoining the land of William Hall. The said land formerly taken up and purchased by said Pley of Henry Berry.

Source: Land Office Patents No. 5, 1661-1666 (v.1 & 2 p.1-369), Page 372 (Reel 5).

===

Contributed by: James Hughes

Note:

Berrey, Hen: Headright of Mr Row Lawson. 6 Feb 1654/5. p172

Source:

Fleet, Beverley,

Lancaster County, 1652-1655

Baltimore: Genealogical Pub., County, 1961, 113 pgs.

===

1666-1679 Cavaliers and Pioneers, Patent Book No. 6; [Nell Marion Nugent]; Page 26

Robert King, 395 acres Stafford County, bet Rappa and Potomac River, 31 Dec 1667 Page 94

Beg at land surveyed for Henry Perry (Berry), Robert Peck, and John Welch &c to Mr Francis Hale his cart path &c trans 7 persons

URL (Click on link) http://image.lva.virginia.gov/cgi-bin/GetLONN.pl?first=94&last=&g_p=P6&col lection=LO Patent

Title King, Robert.

Publication 31 December 1667.

Other Format Available on microfilm. Virginia State Land Office. Patents 1-42, reels 1-41.

Note Location: Stafford County.

Description: 395 acres betwixt the two River of Potowmack and Rappahannock, beginning &c. corner to a parcell of land surveyed for Henry Berry, Robert Peck, and John Welch.

Source: Land Office Patents No. 6, 1666-1679 (pt.1 & 2 p.1-692), Page 94 (Reel 6).

===

1666-1679 Cavaliers and Pioneers, Patent Book No. 6; [Nell Marion Nugent]; Page 26

Henry Berry, Robert Peck, and John Welch, 550 acres, Stafford County, bet Potomac and Rappa rivers, 31 Dec 1667 Page 94. and trans 11 persons; the remainder of these rights being transferred from a patent of Vincent Young's dated 18 mar 1662 being surveyed out by an ancient patent.

URL (Click on link) http://image.lva.virginia.gov/cgi-bin/GetLONN.pl?first=94&last=&g_p=P6&col lection=LO Patent

Title Welch, John.

Publication 31 December 1667.

Other Format Available on microfilm. Virginia State Land Office. Patents 1-42, reels 1-41.

Note Location: Stafford County.

Grantee(s): Berry, Henry; Peck, Robert and Welch, John.

Description: 550 acres. .

Source: Land Office Patents No. 6, 1666-1679 (pt.1 & 2 p.1-692), Page 94 (Reel 6).

===

Contributed by: James Hughes

Note:

Caroline County's First Survey Book

For Robert Faldo va. Ralph Wormeley, William Taliaferro claims 600 acres of the Henry Berry patent, 1664, and survey made April 29, 1730.

Source:

Wingfield, Marshall,

A history of Caroline County, Virginia : from its formation in 1727 to 1924
Richmond, Virginia.: Press of Trevvet Christian & Co., 1924, 543 pgsURL (Click on link) http://lvimage.lib.va.us/cgi-bin/GetLONN.pl?first=17&last=&g_p=P5&collection=LO Patent

Title Berry, Henry.

Publication 8 April 1664.

Other Format Available on microfilm. Virginia State Land Office. Patents
1-42, reels 1-41.

Note Location: County location not given.

Description: 600 acres upon the South side and in the freshes of Rappa:
River. and begineth at the S: Et. of the Land of Clement Herbert.Source: Land Office Patents No. 5, 1661-1666 (v.1 & 2 p.1-369), Page 17
(Reel 5).

Research Links

Find Henry Berry at the following sites -