

EARLY COLONIAL SETTLERS OF SOUTHERN MARYLAND AND VIRGINIA'S NORTHERN NECK COUNTIES

[Home](#) [Search](#)

[Find](#)

[Media](#)

[Info](#)

Samuel Griffith

[Share](#)

[Print](#)

[Bookmark](#)

♂ 1681 - 1741 (60 years)

[Individual](#)

[Ancestors](#)

[Descendants](#)

[Relationship](#)

[Timeline](#)

[Family](#)















[Suggest](#)












[Personal Information](#) | [Notes](#) | [All](#) | [PDF](#)

Name	Samuel Griffith	
Birth	1681	St. James Parish, Anne Arundel County, Maryland
Gender	Male	
Death	2 Nov 1741	Calvert County, Maryland - probate
Person ID	I100075	Tree1
Last Modified	8 Jul 2024	

Father	Samuel Griffith , b. 1637, Wales d. Between Jun and Sep 1717, Calvert County, Maryland	
Relationship	natural	
Mother	Elizabeth Evans , b. Between 1638 and 1659 d. Aft 1720, Calvert County, Maryland (Age ~ 83 years)	
Relationship	natural	
Family ID	F8187	Group Sheet Family Chart

Family 1	Sarah Evans , b. Abt 1686, St. James Parish, Anne Arundel County, Maryland d. Abt 1725, Calvert County, Maryland (Age ~ 39 years)	
Marriage	26 Nov 1702	St. James Parish, Anne Arundel County, Maryland
Children	1. Elizabeth Griffith , b. Nov 1703, St. James Parish, Anne Arundel County, Maryland d. Aft 1749, Calvert County, Maryland (Age ~ 47 years) [Father: natural]	

<p>2. Samuel Griffith, b. 25 May 1705, St. James Parish, Anne Arundel County, Maryland  d. 23 Jul 1751, Calvert County, Maryland - probate  (Age 46 years) [Father: natural]</p> <p>3. John Griffith, b. Aft 1706, St. James Parish, Anne Arundel County, Maryland  d. Aft 1751, Calvert County, Maryland  (Age > 45 years) [Father: natural]</p> <p>4. Edward Griffith, b. Bef 1708, St. James Parish, Anne Arundel County, Maryland  d. 16 Mar 1730, Calvert County, Maryland - inventory  (Age > 22 years) [Father: natural]</p> <p>5. Sarah Griffith, b. 28 Feb 1709, St. James Parish, Anne Arundel County, Maryland  d. Aft 1749, Anne Arundel County, Maryland  (Age > 41 years) [Father: natural]</p> <p>6. Rachel Griffith, b. 26 Feb 1711, St. James Parish, Anne Arundel County, Maryland  d. Aft 1749, Calvert County, Maryland  (Age > 39 years) [Father: natural]</p> <p>7. Lois Griffith, b. 8 Aug 1713, St. James Parish, Anne Arundel County, Maryland  [Father: natural]</p> <p>8. Martha Griffith, b. 17 Jun 1718, St. James Parish, Anne Arundel County, Maryland  [Father: natural]</p> <p>9. Lewis Griffin, b. 19 Jun 1707, St. James Parish, Anne Arundel County, Maryland  d. Aft 1751, Lyons Creek 100, Calvert County, Maryland  (Age > 45 years) [Father: natural]</p>		
Family ID	F24696	Group Sheet Family Chart
Last Modified	8 Jul 2024	

Family 2	Anne Skinner , b. Bef 1709, Calvert County, Maryland  d. Aft 1751, Calvert County, Maryland  (Age > 44 years)	
Marriage	Between 1726 and 1728	Calvert County, Maryland 
Children	<p>1. Rebecca Griffith, b. 25 Dec 1729, Calvert County, Maryland  d. 13 Oct 1810, Frederick County, Maryland  (Age 80 years) [Father: natural]</p> <p>2. Benjamin Griffith, b. Abt 1730, St. James Parish, Anne Arundel County, Maryland  d. 13 Nov 1751, Calvert County, Maryland - probate  (Age ~ 21 years) [Father: natural]</p> <p>3. Anne Griffith, b. 1731, Prince George's County, Maryland  d. Aft 1776, Prince George's County, Maryland  (Age > 46 years) [Father: natural]</p> <p>4. Bathsheba Griffith, b. 1739, St. James Parish, Anne Arundel County, Maryland  d. 1800, Monongalia County, Virginia  (Age 61 years) [Father: natural]</p>	
Family ID	F24697	Group Sheet Family Chart
Last Modified	8 Jul 2024	

Notes	<ul style="list-style-type: none"> o Samuel Griffith aged 27 years bapt. 15 Feb 1708 === Samuel Griffith of Calvert Co.; written 2 Oct 1741; probate 2 Nov 1741 To son Samuel and hrs., land in Baltimore County To son Lewis, land where he now dwells and 1/2 land where son John now dwells To son John, residue of land where he dwells To son Benjamin, land belonging to his grandfather Clarke Skinner
-------	--

To Richard Steele, land lying between land of Mary Grace and Jonah Winfield to be used as a school To daus. Ann, Rebecca and Bathshebey, dwel. plan.
Remainder to be equally divided between all my children
Exs: Sons Lewis and John
Test: Henry Austin, Nathan Smith and Elizabeth Brown MCW 148.22.398)

===

Samuel Griffith 26.444 CA £618.5.4 Nov 12 1741 Jan 26 1741
Appraisers: Thomas Holland, Thomas Ireland.
Creditors: James Russell John Smith.
Next of kin: James Griffith Samuel White.
Executors: Lewis Griffith, John Griffith

===

Samuel Griffin 19.301 A CA £618.5.4 £151.5.6 Jan 22 1742
(also Samuel Griffith)
Received from: Richard Steel, Richard Mullineux, John Buchanan, Richard Sayman,
William Kent, George Johnson, Mary Grace, Strickland, Robert Sawell.
Payments to: Dr. Stewart, John Stevens, Capt. John Broth, Jonah Wimfield, Gabriel Parker, Samuel White, Dr. John Hamilton, Samuel Galloway, Gerrard Hopkins, Nic. Maccubin, James Russell, Parson Williamson, Daniel Dulany, Esq., Samuel White (merchant).
Executor: Lewis & John Griffith.

===

Samuel Griffith 19.400 A CA £13.18.2 Jun 2 1743
Received from: William Tayman, James Mason.
Payments to: Mr. William Peele, Joseph Adams (merchant in London), Mr. Gabril Parker for Richard Strickland, Daniel Dulany, Esq.
Executors: Lewis Griffith, John Griffith.

===

Samuel Griffith, Sr. (d 1717) 24.207 A CA £20.13.3 Dec 15 1747
Payments to: Mr. John Hanbury (merchant in London) paid to Philip Thomas, Esq., estate of Capt. Posthumus Thornton.
Legatees: Sarah Duvall (daughter).
Executors: Lewis Griffith (Quaker), John Griffith

===

Samuel Griffith 27.154 A CA £542.5.8 Nov 11 1749
Payments to (in equal amounts, their portions): Samuel Griffith, Lucy Griffith, Martha Griffith, Elisabeth wife of Samuel White, Rachel wife of John Stevens, Rebecca wife of Nothey Thomas, Benjamin Griffith, Sarah wife of Lewis Jones, Anne wife of Benjamin Duvall, Lewis Griffith (accountant), John Griffith (accountant), Barthsheba Griffith paid to her guardian John Griffith.
Executors: Lewis Griffith (Quaker), John Griffith.

===

Dew, Patrick, Calvert Co., 17th July, 1716 ; 8th Feb., 1716-17.
To son John and hrs., dwell. plan., "Archers Hays." Should son John die- without issue, sd. plan. to pass to eldest dau. Ann and hrs. In event of death of dau. Ann and son John without issue, sd. land to pass to youngest dau. Rachell and hrs.; and at the decease of sd. three children without issue,, land to pass to son-in-law Richard Leafe and hrs.
three child., John, Ann, Rachell and son-in-law Richard Leafe, personalty.
Wife Ann, extx., to have 3A of dwell. plan. during widowhood, with 373 of personal estate.
Test: Jos. Smith, Samuel Griffith, Jr., Rich. Leafe. 14. 308.

===

Early Landowners - Calvert Co Md - Hall
Griffith, Samuel
Welch Poole Res. 9/11/1681 - 330a's. CB2i/222 SR7366
Location: East side of The Patuxent River in the woods about 2.5 miles from the river and one-half mile from the head of Lyon's Creek next adjoining the west line of a parcel of land taken up by Thomas Chandler but now in the hands of Paul Bussey. Also adjoins Thomas Haywood's tract called St. James Fields. Note: Originally surveyed (but not patented)

by Robert Hughes. Patented on 12/2/1674, by James Thompson. Thompson obtained a Special Warrant to resurvey (dated 3/17/1674) which he assigned, along with the tract, to Griffith. The patent document describes this as a Patent of Confirmation, "following a belated resurvey". The boundaries of this tract were drawn, measured, and found by me to contain 687 acres. If there really was a "belated resurvey", it is difficult to understand why the certified acreage is shown as only 330 acres.

===

Early Landowners - Calvert Co Md - Hall

Haywood, Thomas

St. James Fields 2/17/1675 - 150a's. L19/444 SR7360

Location: East side of The Patuxent River on the south side of Thomas Smith's tract of land called The Hylands beginning at his southwest corner tree. Also adjoins Samuel Griffith's tract called Welch Pool and Patrick Dew's tract called Commery.

Other persons mentioned: Land rights assigned by James Thompson. Note: This is a certification. No patent was found.

===

Early Landowners - Calvert Co Md - Hall

Smith, Thomas

The Highlands 2/20/1679 - 300a's. L20/354 SR7361

Location: East side of The Patuxent River in the woods on Lyons Creek beginning at the northeast corner tree of Peter Archer's tract of land. Also adjoins Robert Turner's tract called Turner's Place, Samuel Griffin's land called Welch Pool and tracts belonging to John Whips and Samuel Chew (neither found). Note: This is identified in the patent document as a Certification of Resurvey. No precise meaning of this terminology has been found. It was probably used to denote a resurvey of an unpatented tract. No patent was found for the earlier version or this version.

Research Links

Find Samuel Griffith at the following sites -