

EARLY COLONIAL SETTLERS OF SOUTHERN MARYLAND AND VIRGINIA'S NORTHERN NECK COUNTIES

[Home](#) [Search](#)

[Find](#)

[Media](#)

[Info](#)

Samuel Magruder

[Share](#) [Print](#) [Bookmark](#)

♂ 1661 - 1711 (50 years)

Individual

[Ancestors](#)

[Descendants](#)

[Relationship](#)

[Timeline](#)

[Family](#)





















[Suggest](#)

[Personal Information](#) | [Notes](#) | [All](#) | [PDF](#)

Name	Samuel Magruder	
Birth	1661	Calvert County, Maryland
Gender	Male	
Death	16 Apr 1711	Upper Marlboro, Prince George's County, Maryland - Probate
Person ID	I2020	Tree1
Last Modified	15 Oct 2024	

Father	Alexander Magruder , b. 1610, Belliclone, Perthshire, Scotland d. 25 Jul 1677, Calvert County, Maryland - probate (Age 67 years)	
Relationship	natural	
Mother	Sarah {Unproven} Taylor , b. 1638, Calvert County, Maryland d. Abt 1671, Upper Marlboro, Calvert County, Maryland (Age 33 years)	
Relationship	natural	
Marriage	1652	Calvert County, Maryland
Family ID	F1405	Group Sheet Family Chart

Family	Sarah {Unproven} Mills , b. Between 1666 and 1670, Calvert County, Maryland d. 9 May 1734, Prince George's County, Maryland - probate (Age ~ 68 years)	
Marriage	1686	Calvert County, Maryland
Children	1. Ninian Magruder , b. 1686, Calvert County, Maryland d. 26 Jun 1751, Upper Marlboro, Prince George's County, Maryland - Probate (Age 65 years) [Father: natural]	

- 2. [Samuel Magruder](#), b. 1687, Calvert County, Maryland  d. 9 Feb 1779, Montgomery County, Maryland - probate  (Age 92 years) [Father: natural]
- 3. [Elizabeth Magruder](#), b. 1689, Calvert County, Maryland  d. Aft 13 Aug 1764, Frederick County, Maryland  (Age > 75 years) [Father: natural]
- 4. [Sarah Magruder](#), b. 1689, Calvert County, Maryland  d. Between 1710 and 1712, Prince George's County, Maryland  (Age 21 years) [Father: natural]
- 5. [Mary Magruder](#), b. 1693, Calvert County, Maryland  d. Bef 1734 (Age < 40 years) [Father: natural]
- 6. [John Magruder](#), b. 1694, Calvert County, Maryland  d. 14 Sep 1750, Prince George's County, Maryland - probate  (Age 56 years) [Father: natural]
- 7. [James Magruder](#), b. 25 Jan 1697, Prince George's County, Maryland  d. 19 Jul 1775, Prince George's County, Maryland - probate  (Age 78 years) [Father: natural]
- 8. [Verlinda Magruder](#), b. 1698, Prince George's County, Maryland  d. 29 Mar 1745, Prince George's County, Maryland - probate  (Age 47 years) [Father: natural]
- 9. [William Mills Magruder](#), b. 1701, Prince George's County, Maryland  d. 22 Jul 1765, Prince George's County, Maryland - probate  (Age 64 years) [Father: natural]
- 10. [Eleanor Magruder](#), b. 1705, Calvert County, Maryland  [Father: natural]
- 11. [Alexander Magruder](#), b. 1706, Prince George's County, Maryland  d. 12 Jun 1751, Frederick County, Maryland - probate  (Age 45 years) [Father: natural]
- 12. [Nathaniel Magruder](#), b. 1707, Prince George's County, Maryland  d. Aft 1711, Prince George's County, Maryland  (Age > 5 years) [Father: natural]

Family ID	F1404	Group Sheet Family Chart
Last Modified	15 Oct 2024	

Notes

- o ===
- Samuel Magruder
- 23 Nov. 1710: Will, probated 16 April 1711 (Orphans Court Bk T, Page 46) to wife, Sarah, dwelling plantation and land, at her death to son Samuel (200 acres GOOD LUCK)
- to son, Samuel, 100 acres called MAGRUDER'S DELIGHT
- to son Ninian, 300 acres ALEXANDRIA
- to son John, 250 acres of DUMBLANE
- to son James: 300 acres - land that John Colle lives on
- to son William 193 acres of TURKEY COCK BRANCH
- to son Alexander, 100 acres of GOOD LUCK, 1/8 part of the Pertuxson Merchant Ship, 10 hhds of tobacco to be shipped this yeare and with the produce for to buy a piece of land for him.
- to son Nathaniel 100 acres, part of GOOD LUCK, 1/8 part of the Putuxson Merchant Ship, 10 hhds of tobacco to be shipped...
- 1/3 part of personal estate to loving wife, Sarah two daughters Elizabeth and Sarah, £10 to buy a gowne and petty cotte
- 2/3 part of personal estate to children: John, James, William, Alexander, Nathaniel, Verlinder, Mary, Eliner
- to sons Samuel, Ninian and John one lot at Marlborough Town containing 1 acres of land, lot #48
- to sons, James, William, Alexander and Nathaniel one lot in Marlborough Town, lot #2
- overseers: brothers Alexander and Nathaniel Magruder, (brother) John Pottenger
- wit: Edward Willett, Tabitha Willett, Anne Smith
- ===

Mr. Samuel Magruder 33A.38 A Page £501.15.4 £83.18.8 Dec 31 1711
 Received from: William Head, Elisabeth Clark, Min. Magruder.
 Payments to: Mr. Benjamin Bradley & James Bradley, Mr. Josiah Wilson,
 Benjamin Berry, Thomas Applegate, Joseph Story, Mr. John Gerrard for
 Millner & Co., Rebecca Ellis, John Lane.
 Legatees: Elisabeth Beall (daughter).
 Mentions: Mr. Isaac Millner.
 Executrix: Mrs. Sarah Magruder.

===

Mr. Samuell Magruder 36B.136 A Page £627.11.3 £77.11.8 Apr 6 1715
 Received from: Mr. John Pottenger, Mr. Charles Allen.
 Payments to: Esq. Bladen for estate of Mr. Rigdon, Thomas Godsgrace
 Robinson on bond of Mr. John Rigdon, William Bladen, Esq., Mr. Thomas
 Macnemara, Capt. John Hyde for estate of Mr. Rigdon, Benjamin Berry.
 Executrix: Mrs. Sarah Magruder.

===

Will: 23 NOV 1710 Prince George's County, Maryland
 Children

Ninian Magruder b: 1686 in Calvert County, Maryland
 Samuel Magruder b: 1687 in Calvert County, Maryland
 Elizabeth Magruder b: 1689 in Calvert County, Maryland
 Verlinda Magruder b: 1690 in Calvert County, Maryland
 Sarah Magruder b: 1691 in Calvert County, Maryland
 Mary Magruder b: 1693 in Calvert County, Maryland
 John Magruder b: 1694 in Calvert County, Maryland
 James Magruder b: 25 JAN 1696/7 in Prince George's County, Maryland
 William Magruder b: 1701 in Prince George's County, Maryland
 Eleanor Magruder b: 1705 in Prince George's County, Maryland
 Alexander Magruder b: 1706 in Prince George's County, Maryland
 Nathaniel Magruder b: 1707 in Prince George's County, Maryland

1677: Samuel inherited 500 acres of GOOD LUCK from his father; to have
 land 15th day of November after father's death (1677), work along with
 servants for six years to make crop tobacco and corne for benefit of family.
 (Maryland Orphans Court, Bk 5, Page 251)

1681: Plantation was raided by Indians - one bull was killed, (Maryland
 Aarchives, vol. xvii, Page 30)

14 March 1683: signed confirmatory deed (3 Oct. 1700) for 100 acres of
 GOOD LUCK, land originally granted to Alexander Magruder of Calvert Co. 1
 May 1672, and by him bequeathed to his son, Samuell Magruder, who sold
 the land to William Selby of Calvert County, planter.(Prince George's Co.
 Deed Bk A, Page 427)

1692: served as vestryman at St. Paul's Church (Price: Ancestral Beginnings
 in America)

1696: Signed as military and civil official of Prince George's Co. on letter of
 congratulation to King William on the King's escape (Maryland Archivs, vol.
 101, . 546)

1698: registered mark for his cattle: on the left ear, a swallow fork and under
 bit and on the right an over half; on the right ear a swallow fork and under bit
 and on the left, an over Half (Van Horn: Out of the Past)

24 March 1696: bought 192 acres of TURKEY COCK BRANCH for £38.12
 sterling from Mary Yate of Anne Arundell County, widow. Land on the
 western branch of the Patuxent River, bounding on land of Merren (also
 spelled Marreen) Devall and Charles Williams, being part of a tract called the
 VALE OF BENJAMIN. wit: John Sprigg, Alexander (mark) Magruder, John
 Summers. (PG Co. Deed Bk A, Page 40)

1697: appointed one of commissioners to Prince George's Co; auditor to
 court (Van Horn, op cit.)

1697: witnessed deed of Ninian and Ruth Bealle to Richard Marsham (400
 acres of MT. PLEASANT in Calvert Co. (PG Co. Deed Bk A, Page 72)

1697-1705: served as Justice of the Peace for Prince George's Co.

28 April 1698: was appointed overseer of the estate of Thomas Blanford
 (Baldwin: calender of Wills, Page Co. Bk 6, Page 77)

25 Aug. 1698: appointed overseer of the estate of Richard Chaffee(Baldwin,
 Ibid, Bk 6, Page 349)

6 April 1700: witness to deed of Robert Sollars, of Calvert County, to Richard Jones of Prince George's Co. for 100 acres of TOO GOOD. Tract granted to alexander Magruder 1 May 1682, by him bequeathed to son, Samuel, who sold it to (son in law) William Selby who bequeathed it to his son in law 5 Nov. 1698. (PG Deed Bk A, Page 427)

1701: bought , for £34 sterling, 100 acres of MAGRUDER'S DELIGHT from brothers Alexander (and wf, Anne) and Nathaniel Magruder, gents; land bounding on Samuel's land, GOOD LUCK. (PG Deed Bk A, Page 379)

25 June 1701: bought 325 acres of TROUBLESOME for £81.sh. from Ninian Bealle; land on north side of the southwest branch of the Western Branch of the Patuxent River, bounded by land now owned by Mr. Charles Carroll and Beall's Gift, to be held of the Manor of Calverton. This was mentioned in the land deed of 17 July 1711. (PG Deed Bk A, Page 381)

ca. 1703: Prince George's Co. Rent Rolls: 400 acres GOOD LUCK, surveyed for his father 15 May 1670; 193 acres of VALE OF BENJAMIN, surveyed 29 oct. 1670 for Benjamin Wells on north side Main branch of Patuxent adjacent to ALEXANDRIA (Mt. Calvert Hundred)

1701-1707: served as representative of Prince George's Co. in House of Burgesses (Maryland House Journals)

29 Dec. 1704: executor for estate of Thomas Sprigg (Baldwin, op cit, Bk 3, Page 443)

3 Feb exec for the estate of John Rigdon)Baldwin, op city,Bk 2, Page 116) before 1710: inherited DUNBLANE and ALEXANDRIA from brother, John 1710: overseer of the estate of Ninian Beall, Jr. with Ninian Bealle, Thomas Clagett and Archibald Edmondson (Orphan's Court Bk 32B, Page 95)

===

John Rigdon 30.222 A Page £222.19.7 £238.11.1 Nov 17 1709

Received from: John Cole, John Lane, Richard Weaver, Charles Beale, Mr. Robert Tyler, Peter Cotterill, William Derumple, Thomas Sprigg, John Adams, Dr. Hepbourne, James Stoddert, Charles Allein, John Nutwell, Peter Fowler. Payments to: Mrs. Mary Edgar, Thomas Tench, Esq., Daniell Swillivan, John Goodwin & Co., Church of Queen Ann.

Mentions: Mr. Freeman of Calvert County.

Executor: Samuel Magruder.

===

8 Nov. 1716: sold negro boy, called Charles, about three years old, a child of negro Sue, to son, Nathaniel Magruder (PG Deed Bk E, Page 456)

5 June 1717: assets: £501.15.4; next of kin: Ninian Magruder; Exec: Sarah Magruder; appraisors: Alex Beale, Paul Buzzy. (PG Inventory Bk BE#1, Page 165)

Bond held by Sarah Magruder, Samuel Magruder and Edward Willett for £1000 sterling of England (PG Admin. Bonds, 1698-1757, #1, Page 57)

1717: on settlement of her husband's estate Sarah received 200 acres of GOOD LUCK (near Long Old Fields of Revolutionary days, now Forestville)

21 Nov. 1719: sold, for £30, to Robert Bradley, HEADACH, 300 acres near the Eastern Branch of the Potomac; bounded by NONESUCH. wit: Joseph Belt, Ralph Crabb (Jourdon, Families of Southern Maryland, vol. 3, Page 29)

14 Dec. 1722: bought from James Gibson for £30, BEALL'S CHOICE, 70 acres of a tract of land bounded by land laid out for Thomas Clagett, jr. with: John Magruder, Samuel Magruder, Alice Boteler. (Jourdan, ibid, vol. 3, Page 66)

27 July 1721: Sarah, widow and executrix of estate of Samuel Magruder and son, Samuel, sold TROUBLESOME to Ninian Bealle (PG Co. dewed Bk E, Page 85)

5 Oct. 1728: deeded a negro girl, Maggie, to daughter Eleanor Magruder (PG Deed Bk 2, Page 210)

Religion: Presbyterian - St. Paul's Parish, Mt. Calvert Hundred

===

Magruder, Alexander, Prince George's County, {CA} 20th Feb., 1676; 25th July, 1677.

To wife Eliza: and 3 child. by her, home plantation. To sons Alexander and Nathaniel and their hrs., sd. plantation at death of wife afsd. To sons James and John and hrs., 900 A. in 2 tracts, viz., "Alexandria" and "Dumblain" on Patuxent R. To son Samuel and hrs., 500 A., "Good Luck." To dau. Eliza: at 14 yrs. of age, and hrs., 200 A., "Craighnaigh." Exs.: Wife Eliza:, James and

Samuel. Overseers: Nath: Trueman, Saml. Taylor, -- Beale. Test: Jas. Magruder, Jno. Lane, Jno. Johnson, Jas. Soulivant, Jas. Guthrey. 5. 261.

===

John Rigdon 2843 A Page £367.4.1 £188,5.4 Dec 17 1707

Received from: Godfrey Barnes, Arnald Livers, William Low,, Richard Weaver,, John Adams,, Robert Robinson, Richard Jones, Dr, George Smith, Dr. Patrice Hepborne, Daniell Daniellson, Robert Wheeler, Samuel Magruder, Sr., Mr. James Moor,, Marmaduke Scott.

Payments to: Mr. Charles Carroll per Perry & Lane (merchants in London), Arthur Young, Abraham Johns, Robert Bradly, Dr. Hepborne, Dr. George Smith, Robert Robinson, Mr. Bordley, Mr. Thomas Sprigg, Robert Wheeler, Richard Jones, Richard Weaver, John Hanry, Mr. Addison, John Henry & wife (unnamed)., Edward Willett, Mr. Owen, Mr. Stoddart, Mr. Bradly, James Moor, Ninian Beall,

Executor: Samuel Magruder.

===

John Lane 37A.142 A Page £17.4.1 £13.11.0 Nov 5 1716

Payments to: William Chillingsworth, Samuel Heigh, Thomas Applegate, Robert Cram, Mr. John Gerrard, Capt. John Hyde (merchant in London), Benjamin Berry.

Executor: Samuel Magruder.

1696-1702 Prince George's County, Maryland Land Records Liber A, [Elise Greenup Jourdan]; Indenture, 24 March 1696

From: MARY PATE of Anne Arundel County, widow

To: SAMUEL MAGRUDER of P. G. County, planter Price: 38 pounds sterling and 12 shillings Property: A 192 acre tract called "Turkey Cock Branch" in P. G. Co. on the western branch of the Patuxent River; bounding on land of MERREN (also spelled MARREEN) DEVALL and CHARLES WILLIAMS; being part of a tract called "The Vale of Benjamin." Signature: MARY YATE Wit.: JOHN SPRIGG, ALLEXANDER MAGRUDER (mark), JOHN SUMMERS.

Ackn'd: MARY PATE, 24 March 1696

Recorded: 24 March 1696/7, Vol. A, Page 40

===

1696-1702 Prince George's County, Maryland Land Records Liber A, [Elise Greenup Jourdan]; Indenture, 23 November 1697

From: NINIAN BEALL of P. G. County, gent.

To: RICHARD MARSHAM of P. G. County, gent.

Price: 205 pounds sterling

Property: All the 400 acre tract called "Mount Pleasant" in Calvert County, now in P. G. County, on the west side of Patuxent River in the freshes of the northern branch. This tract was originally patented to JOHN POTTS of Calvert County, planter, 21 October 1667, and was conveyed by him to THOMAS EYRE of North'ton County, Virginia, and JANE his wife, she being daughter and heir of Mr. JOHN SEVERNE. THOMAS and JANE EYRE conveyed the tract by deed dated 29 August 1680, to NINIAN BEALL.

Signature: NINIAN BEALL

Wit.: JOHN HAWKINS, SAM'LL MAGRUDER

Ackn'd: NINIAN BEALL and RUTH his wife (mark), 23 November 1697.

Recorded: 27 November 1697, Vol. A, Page 72

===

1696-1702 Prince George's County, Maryland Land Records Liber A, [Elise Greenup Jourdan]; Indenture, 19 September 1698

From: WILLIAM COLLINGS of P. G. County, planter

To: GEORGE SPICER of Calvert County, planter Price: 165 pounds sterling Property: All of three tracts totaling 809 acres on the west side of Patuxent River in the freshes; 1) a 250 acre tract called "Mansfield" bounding on land of ROBERT STANLEY, deceased; 2) a 309 acre tract called "The Farme" bounding on "Mansfield" and land of Mr. WILLIAM SELBY; 3) a 250 acre tract called "Collins Comfort" bounding on "Mansfield," land of said STANLEY, the river, and Deep Creek.

Signature: WM. COLLINS (mark)

Wit.: ROB'T BRADLEY, SAM'LL MAGRUDER, ARCHIBALD EDMUNSON, EDWARD WILLETT.

Ackn'd: WILLIAM COLLINGS and Anne his wife, 29
September 1698.

Recorded: 30 November 1698, Vol. A, Page 148

===

1696-1702 Prince George's County, Maryland Land Records Liber A, [Elise
Greenup Jourdan]; Indenture, 28 July 1698

From: Col. NINIAN BEALL of P. G. County, gent.

To: WILLIAM RAY of P. G. County, planter

Price: 35 pounds sterling

Property: All the 158 acre tract called "Bred and Cheese" in P. G. County,
bounding on land formerly surveyed for Maj. THOMAS TRUMAN, on "St.
Andrews," land of Maj. SEWELL, on western branch, and on southwest
branch, originally patented to Maj. THOMAS TRUMAN. Signature: NINIAN
BEALLE

Wit.: THOM. HOLLYDAY, SAM'LL MAGRUDER, BENJA. BERRY Ackn'd:
NINIAN BEALL and RUTH his wife 28 July 1698 Recorded: 1 December
(year unspecified). Vol. A, Page 150.

===

1696-1702 Prince George's County, Maryland Land Records Liber A, [Elise
Greenup Jourdan]; Indenture, 28 July 1698

From: Col. NINIAN BEALL of P. G. County, gent. To: EDWARD WILLETT of
P. G. Co.

Price: 3000 lbs. tobacco

Property: Two tracts totaling 100 acres on the west side of the western
branch of Patuxent River in P. G. Co.: 1) all of "Bealls Craft" which bounds on
land of WILLIAM SELBY, 43 acres; 2) part of "Horse Race" which bounds
on "Bealls Craft" and on a branch called Packeletts Meddow, 57 acres.

Signature: NINIAN BEALL

Wit.: THOM. HOLLYDAY, SAM'LL MAGRUDER, BENJAMIN BERRY Ackn'd:
NINIAN BEALL and RUTH his wife, 28 July 1698 Recorded: 2 December
1698, Vol. A, Page 152

===

1696-1702 Prince George's County, Maryland Land Records Liber A, [Elise
Greenup Jourdan]; 94 Year Lease, 27 September 1698

From: JOHN DAVIS of P. G. County, and ELIZABETH his wife.

To: JOSHUA CECILL of P. G. Co.

Price: 15,000 lbs. tobacco

Property: 100 acre part of "Mount Calvert Manor" on the west side of
Patuxent River near the dividing creek; except two acres formerly leased by
said DAVIS to WILLIAM STONE and JOHN MERYTON, and two acres
formerly leased by said DAVIS to said CECILL.

Signatures: JOHN DAVIS, ELIZABETH DAVIS (mark) Wit.: ROB. TYLER,
SAMUELL MAGRUDER

Ackn'd: JOHN DAVIS and ELIZABETH his wife, 27 September, 1698.

Recorded: 21 June 1699, Vol. A, Page 165

===

1696-1702 Prince George's County, Maryland Land Records Liber A, [Elise
Greenup Jourdan]; Deed, 21 June 1701

From: ALLEXANDER MAGRUDER and NATHANIELL MAGRUDER, both of
P. G. County, gent.

To: SAM'LL MAGRUDER of P. G. Co.

Price: 34 pounds sterling

Property: A 100 acre part of "Charighigh" now called "Magruder's Delight,"
bounding on SAMUEL MAGRUDER'S land "Good Luck."

Signatures: ALLEXANDER MAGRUDER, NATHANIELL MAGRUDER Wit.:
JO. HAWKINS, HICKFORD LEMAN

Ackn'd: ALLEXANDER MAGRUDER and wife ANN, and NATHANIELL
MAGRUDER, 24 June 1701.

Recorded: 4 July 1701, Vol. A, Page 379

===

1696-1702 Prince George's County, Maryland Land Records Liber A, [Elise
Greenup Jourdan]; Deed, 25 June 1701

From: NINIAN BEALL of P. G. County, gent.

To: SAMUEL MAGRUDER of P. G. County, planter Price: 81 pounds sterling
and 4 shillings Property: All the 325 acre tract "Troublesome" on the north

side of the southwest branch of the western branch of Patuxent River, bounding on land of Mr. CHARLES CARROLL, and on "Bealls Guift."

Signature: NINIAN BEALL

Wit.: THOM. HOLLYDAY, EDWARD WILLET

Ackn'd: NINIAN BEALL and wife RUTH, 25 June 1701 Recorded: (date unspecified), Vol. A, Page 381

===

1696-1702 Prince George's County, Maryland Land Records Liber A, [Elise Greenup Jourdan]; Deed, 27 October 1701

From: JOHN LASHLEY of P. G. County, planter

To: WILLIAM GREENUP of P. G. County, planter

Price: 50 pounds sterling

Property: A 100 acre tract called "Cumberland" in P.G.Co.on the east side of Collington Run, being part of a tract called "Cobreths Lott," bounding on "Cobreths Lott," Little Branch, and "Thorpland" or "Bear Garden," now in the possession of JOHN BROWNE.

Signature: JOHN LASHLEY (mark)

Wit.: SAMUEL MAGRUDER, SIMON NICHOLLS (mark)

Ackn'd: JOHN LASHLEY, 28 October 1701

Recorded: 10 November 1701, Vol. A, Page 404

===

1696-1702 Prince George's County, Maryland Land Records Liber A, [Elise Greenup Jourdan]; Deed, 26 April 1700

From: ROBERT SOLLARS of Calvert County, planter, and wife MARX.

To: RICHARD JONES of P. G. County, planter

Price: 80 pounds sterling

Property: All the 100 acre tract "Bealington" and all the 100 acre tract "Good Luck:," both originally in Calvert Co. on the west side of Patuxent River and on the west side of the dividing creek: or west-ern branch of Patuxent River.

"Bealington" was originally granted to NINIAN BEALE of Calvert County, 1

May 1672, and bounded on WILLIAM GROOME'S "Groome Lott," and on

"Good Luck." The land was conveyed by BEALE to WILLIAM SELBY, 15

May 1693. "Good Luck" was originally granted to ALLEBANDER

MAGRUDER of Calvert County, 1 May 1672, and by him bequeathed to his

son SAMUELL MAGRUDER. SAMUELL MAGRUDER sold the land to

WILLIAM SELBY of Calvert County, planter, 14 March 1683, for which there

is a confirmatory deed dated 3 October 1700. WILLIAM SELBY bequeathed

both parcels of land to his son-in-law ROBERT SOLLARS and his wife

MARY in his will dated 5 November 1698.

Signatures: ROBERT SOLLARS, MARY SOLLARS

Wit.: ROBT. BRADLEY, SAM'LL MAGRUDER

Ackn'd: ROBERT SOLLARS and wife MARY, 26 April 1701 Recorded: 27

February 1701, Vol. A, Page 427

===

1696-1702 Prince George's County, Maryland Land Records Liber A, [Elise Greenup Jourdan]; Deed, 6 February 1701

From: THOMAS LEMARR of P. G. County, planter

To: JOHN POTTINGER of P. G. County, planter

Price: 40 pounds sterling

Property: The 100 acre tract "Samuels Delight" on Collington Branch, bounding on "Majors Lott" and Maj. SEWELL'S "Bachelors Hope"; being part of a larger tract called "Batchelors Delight."

Signature: THOMAS LEMARR

Wit.: SAMUEL MAGRUDER, THOMAS SPRIGG, JR., JONATHAN SIMMONS.

Ackn'd: THOMAS LEMARR and wife ANN, 6 February 1701 Recorded: 5

May 1702, Vol. A, Page 432

===

1696-1702 Prince George's County, Maryland Land Records Liber A, [Elise Greenup Jourdan]; Deed, 28 November 1699

From: THOMAS STOCKETT of Anne Arundel County, gent., Executor of the last will and testament of MARY YATE, late of Anne Arundel County, deceased, widow.

To: JOHN BARRETT of P. G. County, planter

Price: 29 pounds sterling and 12 shillings

Property: A 148 acre part of "Vale of Benjamin," bounding on SAMUELL MAGRUDER'S "Alexandria," and on Turkey Branch

Signature: (none)

Wit.: ROBERT TYLER, JAMES STODDART

Ackn'd: THOMAS STOCKETT, 28 November 1699 Recorded: 16 June 1702, Vol. A, Page 443

===

1710-1717 Prince George's County, Maryland Land Records Liber F, [Elise Greenup Jourdan]; Folio 85: Indenture, 27 Jul 1711

From: Samuel Magruder the Younger, planter of Prince George's County Sarah Magruder, widow & exectrix of the late Samuel Magruder

To: Col. Ninian Beall of Prince George's County, Gent.

25 Jun 1701 Ninian Beall sold for 81£14s to Samuel Magruder the Elder a tract of land called Troublesome on the north side of the southwest branch of the Western Branch of the Patuxent River; bounded by land now owned by Mr. Charles Carroll and Beall's Gift; containing 325 acres to be held of the Manor of Calverton; then Richard Marsham paid Samuel Magruder the Elder 81£14s on behalf of Ninian Beall after the 25 Jun 1701

Signed: Sarah Magruder (mark & seal), Samuel Magruder (seal)

Witnessed: Thomas Sprigg and Thomas Clagett

Acknowledged: Elenor Magruder, wife of Samuel Magruder the Younger

Alienation: Richard Marsham paid 13s/6p for 325 acres of land; recorded 30 Aug 1711 by Robt. Hall, Clk.

===

LAND RECORDS, FAIRFAX COUNTY, VIRGINIA, BEGINNING 1742

by Eula K. Woodward

4 Aug. 1744. Elizabeth Spencer, Samuel Magruder & William Mills Magruder, brother & heir-at-law, to

Saml. Magruther, Junr. late of Prince George, Md. decd. to Zephaniah Wade Fairfax Co. 300 A. in Fairfax, 26

Nov. 1739, sold to Saml. Magruther & Saml. Magruther, Jr. & their heirs in trust to use of sd. Elizabeth Spencer

& her hrs. all rights of husband Wm. Spencer, decd. in Prince William part of tract 795 A. purchased by Zephaniah Wade of Thomas Brook, of Md. gent.

& Sara, his w. Wit. Stephen DeLisle, Henry Bedings, Henry Trevis, John Fosbush, 15 Nov. 1744, Page 268.

===

1759-1763 Prince George's County, Maryland Land Records Liber RR

[Abstract by Mike Marshall]; Page 122. At the request of James Magruder & William Magruder the following Deed was recorded March 27, 1761

Indenture made March 26, 1761; Between James Magruder, planter of one part and William Magruder, planter of the other part. Whereas Samuel

Magruder late of PGCo, deceased, by his last will and testament did devise unto his sons James Magruder, William Magruder, Alexander Magruder and Nathaniel Magruder "Lot Number 3" lying in Upper Marlborough Town

containing 1 acre. And whereas Alexander Magruder and Nathaniel Margruder have since departed this life without any partition of the land being

made and James Magruder and William Magruder by their mutual consent have made partition and division as follows; William Magruder's part begins

at the southwest corner of "Lot Number 4" which is possession of Benjamin Berry, Jr., and David Craufurd and containing 68-7/8 square perches and

James Magruder's part begins at the end of the third line and in the line of the main street that leads from the landing and containing 68-7/8 square

perches. Signed James Magruder, William Magruder in the presence of and acknowledged before Thomas Williams, Nathaniel Magruder

Research Links

Find Samuel Magruder at the following sites -